

























# ZONE 37

## BARFIELD

Stage 1 Stage 2

### LEGEND

-  Brick Paving
-  Footpath
-  Noise Wall 2.4m High
-  Retaining Wall
-  Sewer Housing Connection/Manhole
-  Western Power Uni Pillar
-  Western Power Mini Pillar
-  Western Power Connection
-  Western Power Padmount Site
-  Street Light
-  Drainage Housing Connection
-  NBN Pit and Connection
-  Lot Level
-  Water Connection
-  Water Hydrant
-  Water Valve
-  Drainage Manhole
-  Drainage Grate
-  Side Entry Pit
-  Tree Pit
-  Retained Tree
-  Tree (Indicative Only)
-  Street Tree (Indicative Only)
-  1m Wide Power Easement

**Land4Sale**  
[land4salewa.com.au](http://land4salewa.com.au)  
**0412 579 522**

DISCLAIMER: This brochure is presented for information purposes only and does not constitute nor is to constitute a representation term or condition in respect to any other offer to purchase which may be made by any prospective buyer or acceptance by the seller of any such offer. It is believed that statements made in this brochure are correct but no representation or warranties in relation thereto are being made. Liability to the extent permitted by law is disclaimed for any loss or damage which may arise from any person acting on any statements of diagrammatic representations or of measurements contained therein. Pictures are for illustrative purpose only. Plans subject to council approval.

REF: 100598sa-013b DATE: 10-12-2019 ©Copyright

EXISTING  
RESIDENTIAL

ALBEROD  
STREET

EXISTING  
RESIDENTIAL

BARFIELD  
ROAD

ROAD

GIBBO

LANE

HARTLAND

GROVE

WESTWOOD

CRESCENT

WESTWOOD

CRESCENT

FUTURE DEVELOPMENT BY OTHERS

